











Suggested standard key to use when drawing maps

Work	* Symbol	√	Details (approximate)
Weed Control			Ha
Fence			Km
Existing fencing			Km
Revegetation			Ha
Improved condition (i.e. grazing/soil health/threatened species)			Ha
Riparian management			Ha
Area improved			Ha
Surveyed/monitoring Area			Ha
Signage			
Surveyed/monitoring species/communities			
Debris collection location	